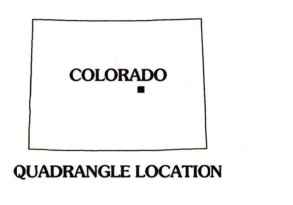
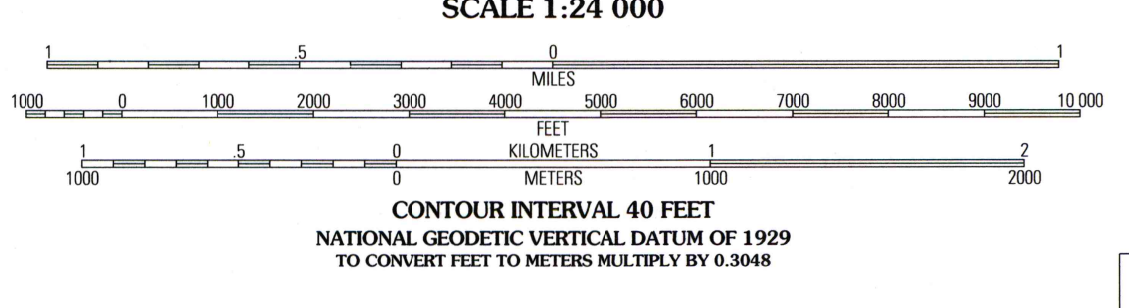
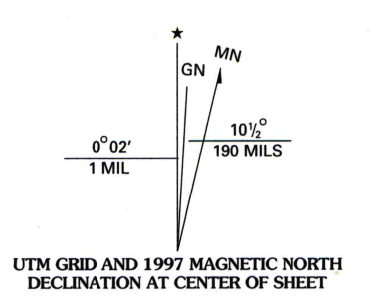


Produced by the U.S. Geological Survey
Revised by the U.S. Forest Service

Areas outside the National Forest System lands may not have been revised. Compiled from aerial photographs taken 1947. Revised from aerial photographs taken 1968. Partial field check by U.S. Forest Service 1994. North American Datum of 1927 (NAD 27). Projection and 10 000-foot ticks: Colorado coordinate system, central zone (Lambert conformal conic). Blue 1000-meter Universal Transverse Mercator ticks, zone 13. North American Datum of 1983 (NAD 83) is shown by dashed corner ticks. The values of the shift between NAD 27 and NAD 83 for 7.5-minute intersections are obtainable from National Geodetic Survey NADCON software.

Non-National Forest System lands within the National Forest
Inholdings may exist in other National or State reservations. This map is not a legal land line or ownership document. Public lands are subject to change and leasing, and may have access restrictions; check with local offices. Obtain permission before entering private lands.



1	2	3	1 Mount Deception
4	5	4	2 Palmer Lake
6	7	5	3 Monument
		6	4 Woodland Park
		7	5 Pikeview
		8	6 Pike Peak
			7 Manitou Springs
			8 Colorado Springs

ADJOINING 7.5 QUADRANGLES

HIGHWAYS AND ROADS

Interstate	Primary highway
U. S.	Secondary highway
State	Light-duty road
County	Composition: Unspecified...
National Forest, suitable for passenger cars	Paved
National Forest, suitable for high clearance vehicles	Gravel
National Forest Trail	Dirt
	Unimproved; 4 wheel drive
	Trail
	Gate; Barrier

CASCADE, CO
1994
NIMA 5061 III NW - SERIES V877

